



**India Meteorological Department
(Ministry of Earth Sciences)**

BULLETIN NUMBER: 04 (BOB/04/2021)

TIME OF ISSUE: 1150 HOURS IST

DATED: 25.09.2021

FROM: INDIA METEOROLOGICAL DEPARTMENT (FAX NO. 24643965/24699216/24623220)

**TO: CONTROL ROOM, NDM, MINISTRY OF HOME AFFAIRS (FAX.NO. 23093750)
CONTROL ROOM NDMA (FAX.NO. 26701729)
CABINET SECRETARIAT (FAX.NO.23012284, 23018638)
PS TO HON'BLE MINISTER FOR S & T AND EARTH SCIENCES (FAX NO.23316745)
SECRETARY, MOES, (FAX NO. 24629777)
H.Q. (INTEGRATED DEFENCE STAFF AND CDS) (FAX NO. 23005137/23005147)
DIRECTOR GENERAL, DOORDARSHAN (23385843)
DIRECTOR GENERAL, AIR (23421105, 23421219)
PIB MOES (FAX NO. 23389042)
UNI (FAX NO. 23355841)
D.G. NATIONAL DISASTER RESPONSE FORCE (NDRF) (FAX NO. 26105912, 2436 3260)
DIRECTOR, PUNCTUALITY, INDIAN RAILWAYS (FAX NO. 23388503)
CHIEF SECRETARY, GOVT. OF ODISHA (FAX NO. 0674 -2536660)
CHIEF SECRETARY, GOVT. OF WEST BENGAL (FAX NO. 033-22144328)
CHIEF SECRETARY, ANDAMAN & NICOBAR ISLANDS (FAX NO. 03192- 232656)
CHIEF SECRETARY, ANDHRA PRADESH (FAX NO. 0863-2441029, 08645-246600)
CHIEF SECRETARY, TELANGANA (FAX NO. 040-23453700)
CHIEF SECRETARY, CHATTISGARH (FAX NO 0771-2221206)
CHIEF SECRETARY, TAMIL NADU (FAX NO 044-25672304)
CHIEF SECRETARY, PUDUCHERRY (FAX NO 0413-2334145)**

Sub: Deep Depression over Northwest & adjoining west-central Bay of Bengal: Cyclone Alert for north Andhra Pradesh and adjoining south Odisha coasts – **Yellow Message**

The Deep Depression over north and adjoining central Bay of Bengal moved westwards with a speed of 14 kmph in last 6 hours and lay centered at 0830 hrs IST of 25th September 2021, over northwest and adjoining westcentral Bay of Bengal near Lat. 18.4°N and Long. 89.3°E, about 470 km east-southeast of Gopalpur (Odisha) & 540 km east-northeast of Kalingapatnam (Andhra Pradesh).

It is likely to intensify into a Cyclonic Storm during next 06 hours. It is likely to move nearly westwards and cross north Andhra Pradesh - south Odisha coasts between Vishakhapatnam & Gopalpur around Kalingapatnam by evening of 26th September, 2021.

Forecast track and intensity are given in the following table:

Date/Time(IST)	Position (Lat. °N/ long. °E)	Maximum sustained surface wind speed (Kmph)	Category of cyclonic disturbance
25.09.21/0830	18.4/89.3	55-65 gusting to 75	Deep Depression
25.09.21/1730	18.5/87.8	65-75 gusting to 85	Cyclonic Storm
26.09.21/0530	18.6/86.1	75-85 gusting to 95	Cyclonic Storm
26.09.21/1730	18.6/84.4	70-80 gusting to 90	Cyclonic Storm
27.09.21/0530	18.8/82.8	50-60 gusting to 70	Deep Depression
27.09.21/1730	19.0/81.2	40-50 gusting to 60	Depression

Warnings:

(i) Rainfall

- 25th Sept.: Light to moderate rainfall at many places with heavy rainfall at isolated places likely over Gangetic West Bengal, Odisha and Coastal Andhra Pradesh.
- 26th Sept.: Light to moderate rainfall at most places with heavy to very heavy falls at a few places & extremely heavy falls at isolated places very likely over south Odisha and north coastal Andhra Pradesh; heavy to very heavy falls at isolated places over Telangana and heavy falls at isolated places over north interior Odisha & Chhattisgarh.
- 27th Sept.: Light to moderate rainfall at most places with heavy to very heavy & extremely heavy falls at isolated places very likely over south Chhattisgarh; heavy to very heavy falls at isolated places over Odisha & Telangana and heavy rainfall at isolated places over coastal West Bengal.

(ii) Wind warning

- 25th Sept: Squally wind speed reaching 55-65 kmph gusting to 75 kmph very likely over Northwest and adjoining Westcentral Bay of Bengal and increase gradually becoming gale wind speed reaching 65-75 kmph gusting to 85 kmph from the evening and 75-85 kmph gusting to 95 kmph from 26th morning till evening.
- Squally wind speed reaching 40-50 kmph gusting to 60 kmph likely to prevail along and off Odisha-North Andhra Pradesh coasts. It will gradually increase becoming gale wind speed reaching 75-85 kmph gusting to 95 kmph from afternoon of 26th till midnight along & off north Andhra Pradesh (Srikakulam, Vizianagaram, Visakhapatnam Districts) and adjoining adjoining south Odisha coasts (Ganjam, Gajapati Districts), 55 -65 kmph gusting to 75 kmph along & off Khordha,Puri, Raigada & Koraput districts, 50 -60 kmph gusting to 70 kmph over Navrangpur & Malkangiri. Squally wind speed reaching 40 -50 kmph gusting to 60 kmph likely to prevail along & off remaining parts of Odisha & Andhra Pradesh & West Bengal coasts on 26th Sept. and over northeast Bay of Bengal on 25th & 26th Sept.

(iii) Sea condition

- Sea condition will be rough to very rough over east-central & adjoining northeast Bay of Bengal on 25th & 26th Sept.
- Sea condition will be rough to very rough over Northwest and adjoining Westcentral Bay of Bengal and along and off Odisha, West Bengal and North Andhra Pradesh coasts during next 12 hours and become High from today evening till 26th Sept. evening.
- Sea condition will be rough to very rough over Northwest Bay of Bengal and along and off Odisha-north Andhra Pradesh coasts on 27th Sept.

(iv) Storm surge warning

Tidal wave of about 0.5 m height above the astronomical tide likely to inundate low lying areas of Srikakulam, Vizianagaram, Ganjam districts during the time of landfall.

(iv) Fishermen Warning

- The fishermen are advised not to venture into east-central & adjoining northeast Bay of Bengal and Andaman Sea on 25th & 26th Sept.
- The fishermen are advised not to venture into northwest & adjoining westcentral Bay of Bengal and along & off Odisha, West Bengal & North Andhra Pradesh coasts till 27th Sept.

(v) EXPECTED IMPACT & ACTION SUGGESTED due to Strong winds & very Heavy/Extremely heavy Rainfall.

- Damage to thatched huts.
- Minor damage to power and communication lines due to breaking of branches.
- Major damage to Kutcha and minor damage to Pucca roads.
- Some damage to paddy crops, banana, papaya trees and orchards.
- Sea water inundation in low lying areas after erosion of Kutcha embankments.
- Localized Flooding of roads, inundation and water logging in low lying areas and closure of underpasses mainly in urban areas of the above region.
- Occasional reduction in visibility due to heavy rainfall.
- Disruption of traffic in cities due to water logging in roads leading to increased travel time. Possibilities of damage to vulnerable structure.
- Localized Landslides/Mudslides
- Damage to horticulture and standing crops in some areas due to inundation and strong winds.
- It may lead to riverine flooding in some river catchments (for riverine flooding please visit Web page of CWC)

B. Action Suggested

- Check for traffic congestion on your route before leaving for your destination.
- Follow any traffic advisories that are issued in this regard.
- Avoid going to areas that face the water logging problems often.
- Avoid staying in vulnerable structure.
- Follow IMD warnings for updates
- Complete suspension of fishing operations, onshore & off-shore activities over the above region till 27th Sept. morning.

(Sunitha Devi. S)
Scientist-F, RSMC, New Delhi

Next bulletin will be issued at 1430 hrs IST of today, the 25th September, 2021.


Copy to: ACWC Kolkata/ Chennai/CWC Bhubaneswar/CWC Visakhapatnam/MC Ranchi/MC Hyderabad/MC Raipur

LEGEND: Heavy Rainfall: 64.5 to 115.5mm, **Very Heavy Rainfall:** 115.6 to 204.4mm, **Extremely Heavy Rainfall:** 204.5mm or more. **Many Places:** 51% to 75% of the stations, **Most Places:** more than 76% of total stations, **Isolated Places:** Less than 25% of total stations

SAT : INSAT-3D IMG 25-09-2021/(0400 to 0426) GMT

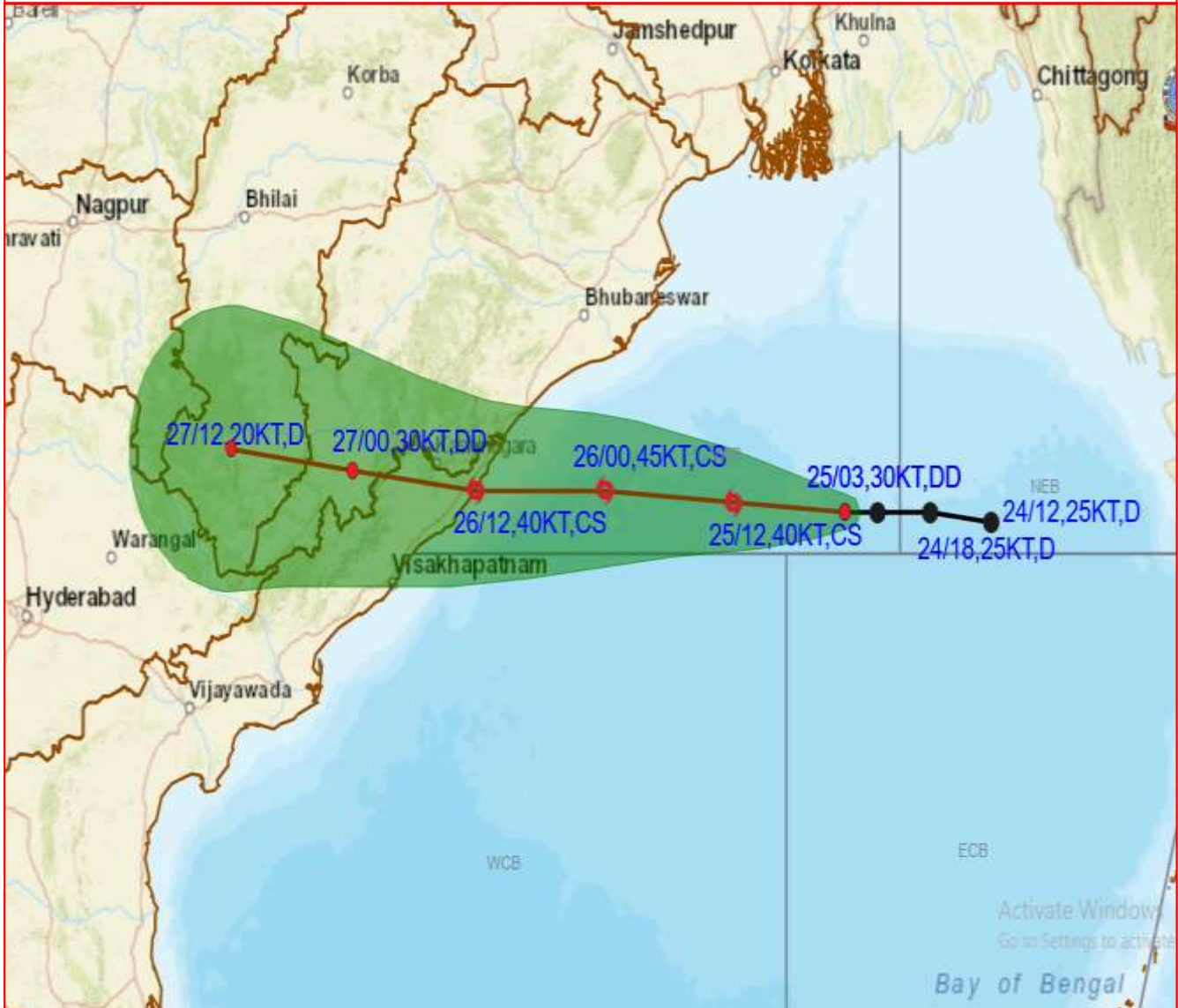
IMG_TIR1_TEMP 10.8 um 25-09-2021/(0930 to 0956) IST

L1C Mercator





OBSERVED AND FORECAST TRACK OF DEEP DEPRESSION OVER NORTHWEST AND ADJOINING WESTCENTRAL BAY OF BENGAL BASED ON 0300 UTC OF 25TH SEPTEMBER, 2021



DATE/TIME IN UTC

IST=UTC + 0530

L: LOW PRESSURE AREA

WML: WELL MARKED LOW PRESSURE AREA

D: DEPRESSION (17-27 KT)

DD: DEEP DEPRESSION (28-33 KT)

CS: CYCLONIC STORM (34-47 KT)

SCS: SEVERE CYCLONIC STORM (48-63KT)

VSCS: VERY SEVERE CYCLONIC STORM (64-89 KT)

ESCS: EXTREMELY SEVERE CYCLONIC STORM (90-119 KT)

SuCS: SUPER CYCLONIC STORM (≥ 120 KT)

● LESS THAN 34 KT

○ 34-47 KT

○ ≥ 48 KT

— OBSERVED TRACK

— FORECAST TRACK

▲ CONE OF UNCERTAINTY



OBSERVED AND FORECAST TRACK ALONGWITH QUADRANT WIND DISTRIBUTION OF DEEP DEPRESSION OVER NORTHWEST AND ADJOINING WESTCENTRAL BAY OF BENGAL BASED ON 0300 UTC OF 25TH SEPTEMBER, 2021



DATE/TIME IN UTC

IST=UTC +0530

L: LOW PRESSURE AREA

WML: WELL MARKED LOW PRESSURE AREA

D: DEPRESSION (17-27 KT)

DD: DEEP DEPRESSION (28-33 KT)

CS: CYCLONIC STORM (34-47 KT)

SCS: SEVERE CYCLONIC STORM (48-63KT)

VSCS: VERY SEVERE CYCLONIC STORM (64-89 KT)

ESCS: EXTREMELY SEVERE CYCLONIC STORM (90-119 KT)

SuCS: SUPER CYCLONIC STORM (≥ 120 KT)

● LESS THAN 34 KT

○ 34-47 KT

● ≥ 48 KT

— OBSERVED TRACK

— FORECAST TRACK

▲ CONE OF UNCERTAINTY

AREA OF MAXIMUM SUSTAINED WIND SPEED:

■ 28-33 KT (52-61 KMPH)

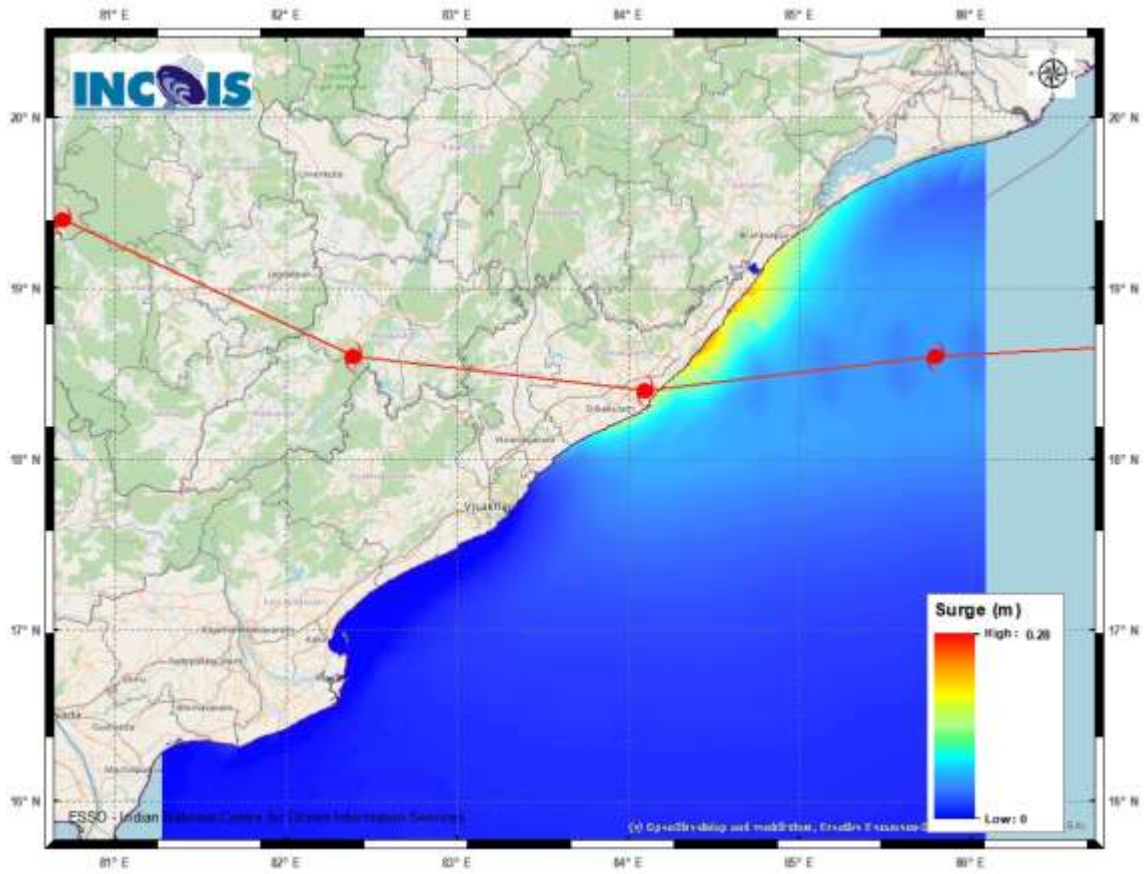
■ 34-49 KT (62-91 KMPH)

■ 50-63 KT (92-117 KMPH)

■ ≥ 64 KT (≥118 KMPH)

IMPACT OVER THE SEA

MSW (knot/kmph)	Impact	Action
28-33 (52-61)	Very rough seas	Total suspension of fishing operations
34-49 (62-91)	High to very high seas	Total suspension of fishing operations
50-63 (92-117)	Very high seas	Total suspension of fishing operations
≥ 64 (≥118)	Phenomenal	Total suspension of fishing operations



Storm surge graphic from INCOIS for the current depression (BoB/04/2021)

Peak storm surge of 0.27m over and above the astronomical tide near Tekkali, Srikakulam, Andhra Pradesh .

Sub-division wise heavy rainfall warning for next 5 days

